



Co-funded by
the European Union

Ref. Ares(2025)9280265 - 29/10/2025



ERASMUS+

COOPERATION PARTNERSHIP
SPORT

LEARNING HOW TO SAIL FOR SUSTAINABILITY:
EQUIPPING YOUNG PEOPLE WITH LIFE SKILL

SAIL4SUSTAINABILITY

PROJECT CODE: 101134663





Co-funded by
the European Union



D4.2 – Collection of Apps on Sustainable Sailing and Environmental Awareness





1 – Introduction	4
2 - About this Deliverable	5
3 - Purpose of the Deliverable	6
4 – Application Library - Navigation and navigation safety	7
4.1 C-map Boating / Marine Charts	7
4.2 Marin Traffic: on Course	8
4.3 Navionics Boating.....	9
4.4 NV Charts GPS Navigation AIS.....	10
4.5 Orca: The Marina CoPilo	11
4.6 Skippo	12
4.7 iNavX	13
5 - Application Library - Weather information	14
5.1 Wavve Boating	14
5.2 SailFlow	15
5.3 Windy	16
5.4 FishWeather	17
5.5 PredictWind	18
5.6 WindGURU	19
5.7 SailGrib Weather Routing	20
6 - Application Library - Sailing safety reports	21
6.1 Sail Safe	21
6.2 Anchor Watch / Alarm	22
7 - Application Library - Other Handy Tools for Sailing.....	23
7.1 Tides Planner.....	23
7.2 No foreign land.....	24
7.3 Navily.....	25
7.4 Sail Expert.....	26
7.5 Knots 3D	27
8 – Conclusion	28



1 – Introduction

Sail4Sustainability is a transformative Erasmus+ project aimed at engaging young people in sustainability practices through the power of sailing. With a focus on environmental stewardship, the project seeks to equip youth with the skills and knowledge necessary to advocate for and implement sustainable practices within and beyond the sailing community. By combining practical sailing experiences with education on climate change and environmental conservation, Sail4Sustainability empowers young individuals to become active champions for a more sustainable and just world. Through collaborative learning, the project strives to break down barriers and make sailing more accessible to diverse communities, ensuring that sustainability is a concept and a lived reality for future generations.





2 - About this Deliverable

This deliverable is part of the Sail4Sustainability project and presents a curated collection of digital applications that support sustainable sailing practices. These applications, featured on the Sail4Sustainability platform, were selected based on their relevance to environmental monitoring, route planning, energy efficiency, marine conservation, and inclusive accessibility at sea. Each app contributes to empowering sailors with practical tools to adopt more sustainable behaviors on the water.

Aligned with the project's goals of promoting environmental responsibility and inclusivity, this deliverable supports the development of a tech-savvy, sustainability-conscious sailing community. By integrating innovative technologies into sailing routines, users can make informed decisions that minimize ecological impact and promote safer, greener navigation.

Moreover, the application recommendations cater to a diverse audience—from amateur sailors to experienced skippers and educators—offering user-friendly solutions that complement the project's broader educational and outreach efforts. This deliverable enhances the overall learning ecosystem of Sail4Sustainability, bridging knowledge with actionable tools to foster a more sustainable future for maritime activities.





3 - Purpose of the Deliverable

The primary purpose of this deliverable is to provide sailors, educators, maritime stakeholders, and sustainability advocates with a curated suite of digital tools that facilitate environmentally responsible and inclusive sailing practices. By showcasing a range of mobile and web-based applications, this deliverable empowers users to incorporate sustainability into their sailing journeys—whether through route optimization, waste management tracking, biodiversity reporting, or energy efficiency monitoring.

These applications serve as practical enablers, transforming sustainability from a conceptual goal into actionable steps taken on board and beyond. They help bridge the gap between awareness and implementation, allowing users to monitor, measure, and adjust their behaviours in real time based on data-driven insights.

Furthermore, this deliverable advances the mission of the Sail4Sustainability project by enhancing digital literacy in the sailing community and promoting the use of innovative technologies that support marine conservation and inclusive access to sailing. It ensures that sustainable practices are not only understood but also easily adopted, regardless of the user's experience level or background—supporting a more informed, equitable, and eco-conscious maritime culture.



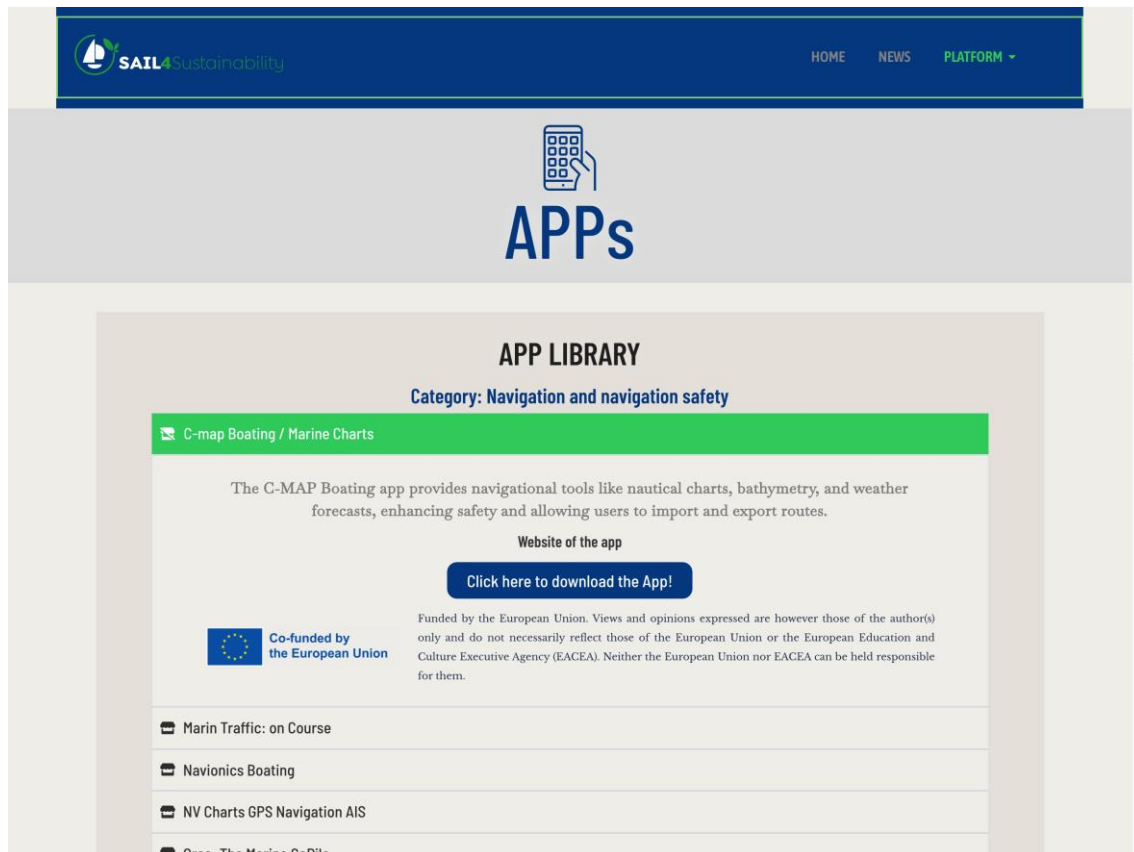


4 – Application Library - Navigation and navigation safety

4.1 C-map Boating / Marine Charts

The C-MAP Boating app provides navigational tools like nautical charts, bathymetry, and weather forecasts, enhancing safety and allowing users to import and export routes.

[CLICK HERE - APP LINK](#)



The screenshot shows the SAIL4Sustainability website's APP LIBRARY section. The header is dark blue with the SAIL4Sustainability logo and navigation links: HOME, NEWS, and PLATFORM. Below the header is a large grey banner with a smartphone icon and the word "APPS" in large blue letters. The main content area is titled "APP LIBRARY" and "Category: Navigation and navigation safety". A green bar highlights the "C-map Boating / Marine Charts" app. The app description states: "The C-MAP Boating app provides navigational tools like nautical charts, bathymetry, and weather forecasts, enhancing safety and allowing users to import and export routes." Below this is a "Website of the app" link and a blue button that says "Click here to download the App!". A disclaimer note mentions funding by the European Union. At the bottom, there is a list of other apps: "Marin Traffic: on Course", "Navionics Boating", "NV Charts GPS Navigation AIS", and "Orca: The Marina CoPilot".



4.2 Marin Traffic: on Course

The MarineTraffic app provides real-time vessel tracking, voyage details, port arrivals and departures, interactive maps, and weather forecasts for optimal voyage planning.

[CLICK HERE - APP LINK](#)

The screenshot shows the 'APPS' section of the SAIL4Sustainability website. The header includes the SAIL4Sustainability logo and navigation links for HOME, NEWS, and PLATFORM. The main heading is 'APPS', followed by 'APP LIBRARY'. A category filter 'Category: Navigation and navigation safety' is active. A list of apps is shown, with 'Marin Traffic: on Course' highlighted in green. The description for this app states: 'The MarineTraffic app provides real-time vessel tracking, voyage details, port arrivals and departures, interactive maps, and weather forecasts for optimal voyage planning'. Below the description is a button 'Click here to download the App!'. A disclaimer at the bottom of the app card reads: 'Funded by the European Union. Views and opinions expressed are however those of the author(s) only and do not necessarily reflect those of the European Union or the European Education and Culture Executive Agency (EACEA). Neither the European Union nor EACEA can be held responsible for them.' Other apps listed include 'C-map Boating / Marine Charts', 'Navionics Boating', 'NV Charts GPS Navigation AIS', and 'Orca- The Marina CoPilot'.



4.3 Navionics Boating

Navionics Boating provides detailed nautical charts, advanced features like sonar charting, and offline maps for navigation without an internet connection.

[CLICK HERE - APP LINK](#)

The screenshot shows the SAIL4sustainability website's 'APPS' section. The header includes the SAIL4sustainability logo and navigation links for HOME, NEWS, and PLATFORM. The main heading is 'APPS' with a smartphone icon. Below is the 'APP LIBRARY' section, categorized by 'Navigation and navigation safety'. A list of apps is shown, with 'Navionics Boating' highlighted in green. The description for Navionics Boating states: 'Navionics Boating provides detailed nautical charts, advanced features like sonar charting, and offline maps for navigation without an internet connection.' Below the description is a button that says 'Click here to download the App!'. At the bottom of the app description, there is a 'Co-funded by the European Union' logo and a disclaimer: 'Funded by the European Union. Views and opinions expressed are however those of the author(s) only and do not necessarily reflect those of the European Union or the European Education and Culture Executive Agency (EACEA). Neither the European Union nor EACEA can be held responsible for them.'



4.4 NV Charts GPS Navigation AIS

NV Charts offers detailed nautical charts, GPS and AIS integration, route planning, waypoint management, real-time vessel tracking, offline charts, weather updates, and navigational aids for safety.

[CLICK HERE - APP LINK](#)

The screenshot shows the 'APPS' section of the SAIL4 Sustainability website. At the top is a dark blue header with the SAIL4 Sustainability logo and navigation links for HOME, NEWS, and PLATFORM. Below the header, the word 'APPS' is displayed in large blue letters. The main content area is titled 'APP LIBRARY' and features a category filter 'Category: Navigation and navigation safety'. A list of apps is shown, with 'NV Charts GPS Navigation AIS' highlighted in green. Below this app, a description states: 'NV Charts offers detailed nautical charts, GPS and AIS integration, route planning, waypoint management, real-time vessel tracking, offline charts, weather updates, and navigational aids for safety.' A button labeled 'Click here to download the App!' is provided. At the bottom of the app description, there is a 'Co-funded by the European Union' logo and a disclaimer: 'Funded by the European Union. Views and opinions expressed are however those of the author(s) only and do not necessarily reflect those of the European Union or the European Education and Culture Executive Agency (EACEA). Neither the European Union nor EACEA can be held responsible for them.'



4.5 Orca: The Marina CoPilo

Orca is a user-friendly marine copilot app that provides route planning, real-time tracking, weather updates, and detailed navigation information for both leisure and professional sailors.

[CLICK HERE - APP LINK](#)

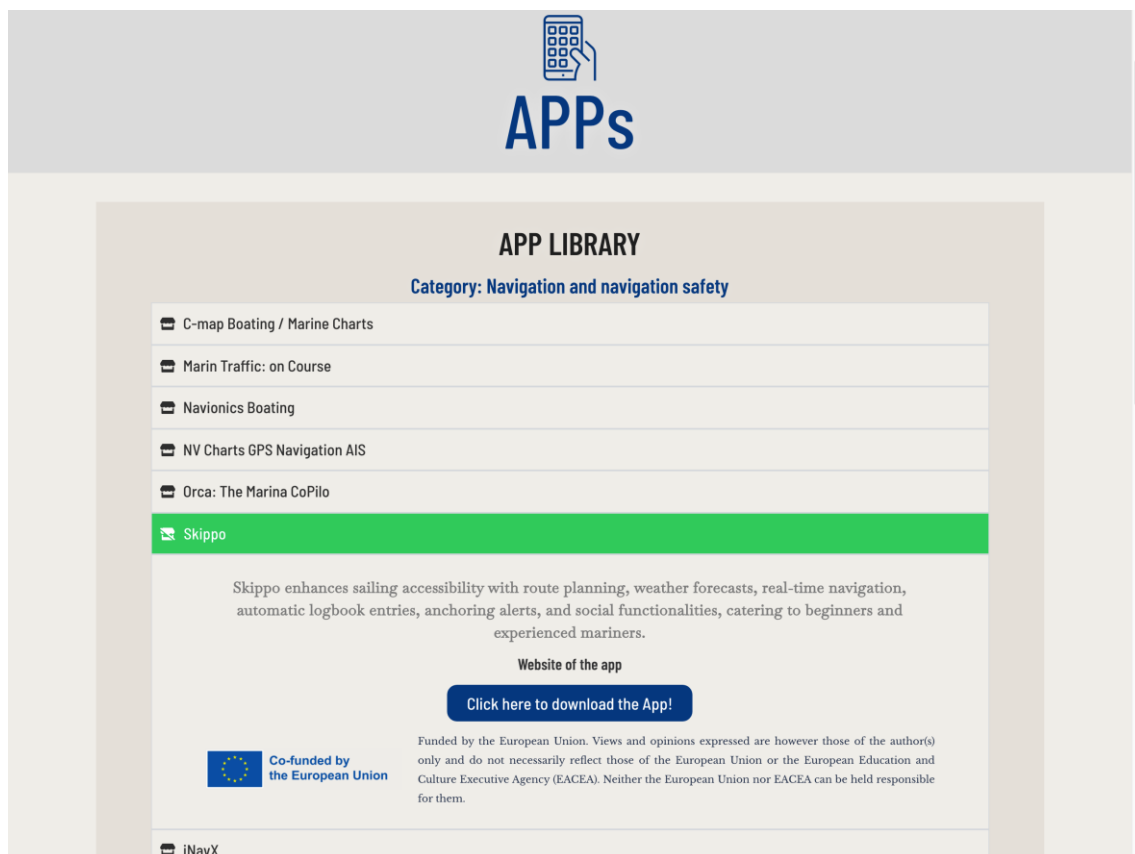
The screenshot shows the SAIL4Sustainability website's 'APPs' section. The header includes the SAIL4Sustainability logo and navigation links for HOME, NEWS, and PLATFORM. The main heading is 'APPs' with a smartphone icon. Below this is the 'APP LIBRARY' section, categorized by 'Navigation and navigation safety'. A list of apps is shown, with 'Orca: The Marina CoPilo' highlighted in green. The description for Orca states: 'Orca is a user-friendly marine copilot app that provides route planning, real-time tracking, weather updates, and detailed navigation information for both leisure and professional sailors.' Below the description is a button that says 'Click here to download the App!'. At the bottom of the app entry, there is a 'Co-funded by the European Union' logo and a disclaimer: 'Funded by the European Union. Views and opinions expressed are however those of the author(s) only and do not necessarily reflect those of the European Union or the European Education and Culture Executive Agency (EACEA). Neither the European Union nor EACEA can be held responsible for them.'



4.6 Skippo

Skippo enhances sailing accessibility with route planning, weather forecasts, real-time navigation, automatic logbook entries, anchoring alerts, and social functionalities, catering to beginners and experienced mariners.

[CLICK HERE - APP LINK](#)



The screenshot shows a web interface titled "APP LIBRARY" under the heading "Category: Navigation and navigation safety". A list of apps is displayed, with "Skippo" highlighted in green. Below the list, a description of Skippo is provided, followed by a button to download the app. The interface also includes a "Co-funded by the European Union" logo and a disclaimer.

APP LIBRARY


Category: Navigation and navigation safety

- C-map Boating / Marine Charts
- Marin Traffic: on Course
- Navionics Boating
- NV Charts GPS Navigation AIS
- Orca: The Marina CoPilo
- Skippo**

Skippo enhances sailing accessibility with route planning, weather forecasts, real-time navigation, automatic logbook entries, anchoring alerts, and social functionalities, catering to beginners and experienced mariners.

Website of the app

[Click here to download the App!](#)

 Co-funded by the European Union

Funded by the European Union. Views and opinions expressed are however those of the author(s) only and do not necessarily reflect those of the European Union or the European Education and Culture Executive Agency (EACEA). Neither the European Union nor EACEA can be held responsible for them.

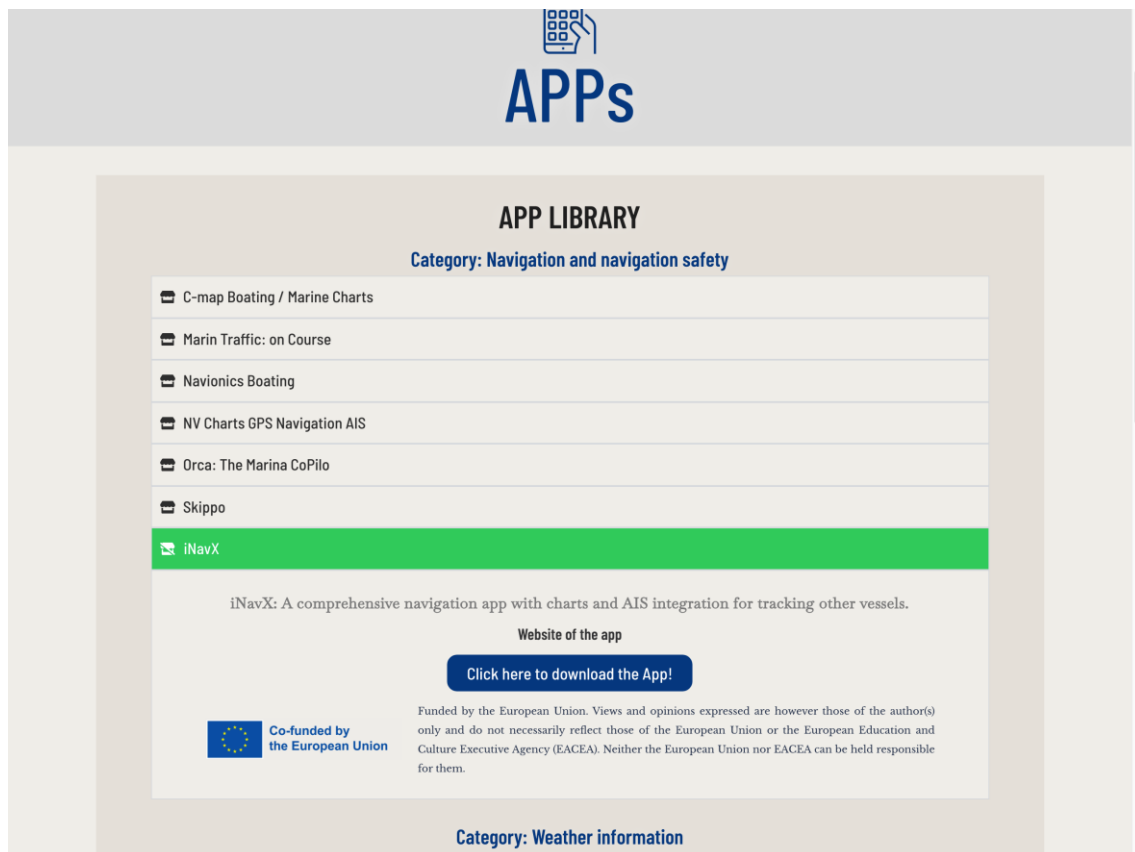
iNavX



4.7 iNavX

iNavX: A comprehensive navigation app with charts and AIS integration for tracking other vessels.

[CLICK HERE - APP LINK](#)



The screenshot shows a web interface titled "APPS" with a sub-header "APP LIBRARY". Below this, a category filter "Category: Navigation and navigation safety" is active. A list of apps is displayed, with "iNavX" highlighted in green. The description for iNavX reads: "iNavX: A comprehensive navigation app with charts and AIS integration for tracking other vessels." Below the description is a button "Click here to download the App!". At the bottom of the app card, there is a "Co-funded by the European Union" logo and a disclaimer: "Funded by the European Union. Views and opinions expressed are however those of the author(s) only and do not necessarily reflect those of the European Union or the European Education and Culture Executive Agency (EACEA). Neither the European Union nor EACEA can be held responsible for them." The category "Category: Weather information" is visible at the bottom of the page.

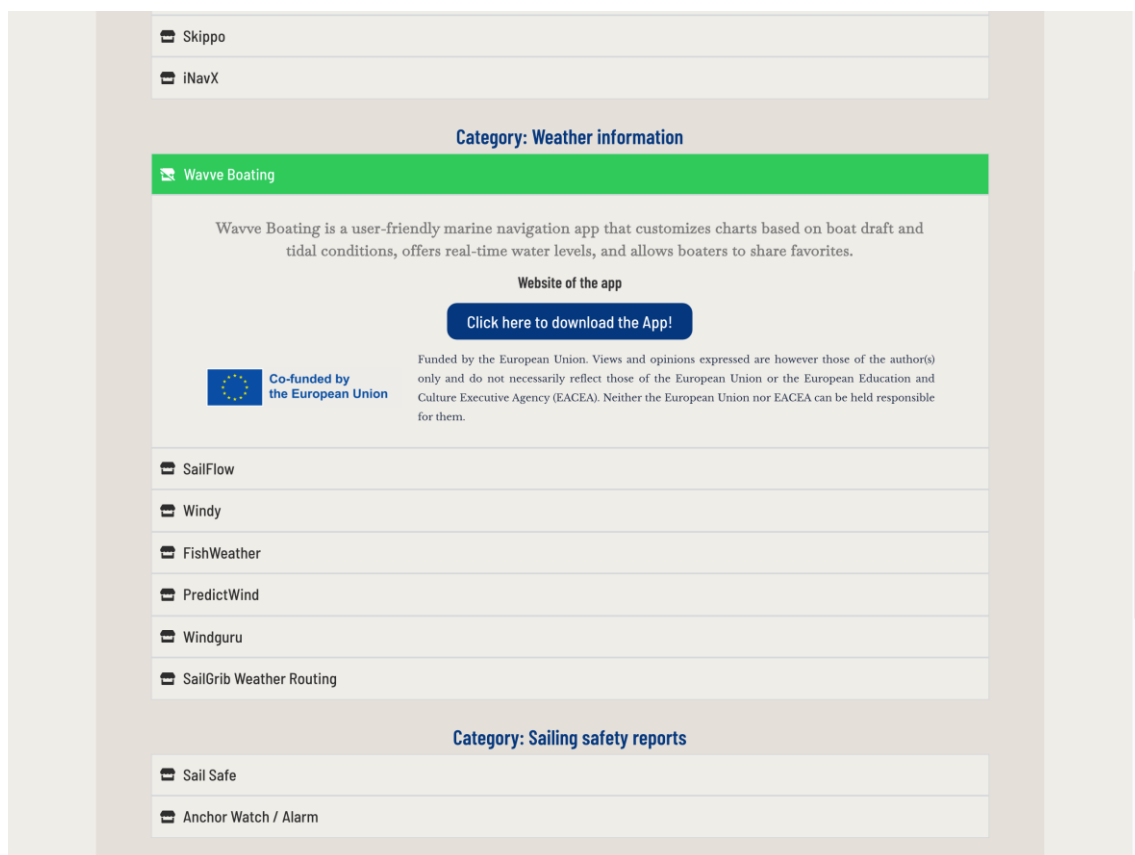


5 - Application Library - Weather information

5.1 Wavve Boating

Wavve Boating is a user-friendly marine navigation app that customizes charts based on boat draft and tidal conditions, offers real-time water levels, and allows boaters to share favorites.

[CLICK HERE - APP LINK](#)



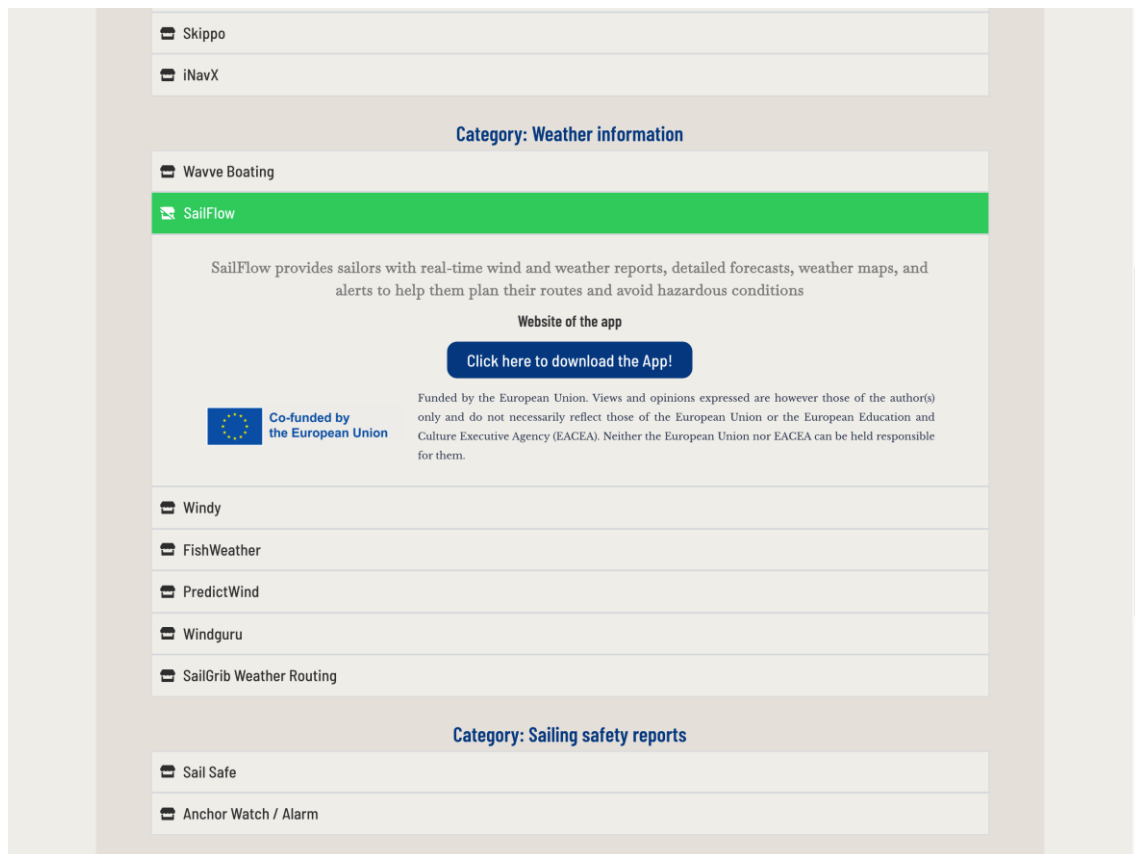
The screenshot displays a mobile application library interface. At the top, there are two app icons: Skippo and iNavX. Below them, a category header reads "Category: Weather information". Under this header, the "Wavve Boating" app is featured with a green background. The app's description states: "Wavve Boating is a user-friendly marine navigation app that customizes charts based on boat draft and tidal conditions, offers real-time water levels, and allows boaters to share favorites." Below the description, there is a "Website of the app" section with a button that says "Click here to download the App!". To the left of this button is the European Union flag and the text "Co-funded by the European Union". Below the description, there is a disclaimer: "Funded by the European Union. Views and opinions expressed are however those of the author(s) only and do not necessarily reflect those of the European Union or the European Education and Culture Executive Agency (EACEA). Neither the European Union nor EACEA can be held responsible for them." Below the disclaimer, there is a list of other apps: SailFlow, Windy, FishWeather, PredictWind, Windguru, and SailGrib Weather Routing. At the bottom, another category header reads "Category: Sailing safety reports", followed by two app icons: Sail Safe and Anchor Watch / Alarm.



5.2 SailFlow

SailFlow provides sailors with real-time wind and weather reports, detailed forecasts, weather maps, and alerts to help them plan their routes and avoid hazardous conditions.

[CLICK HERE - APP LINK](#)



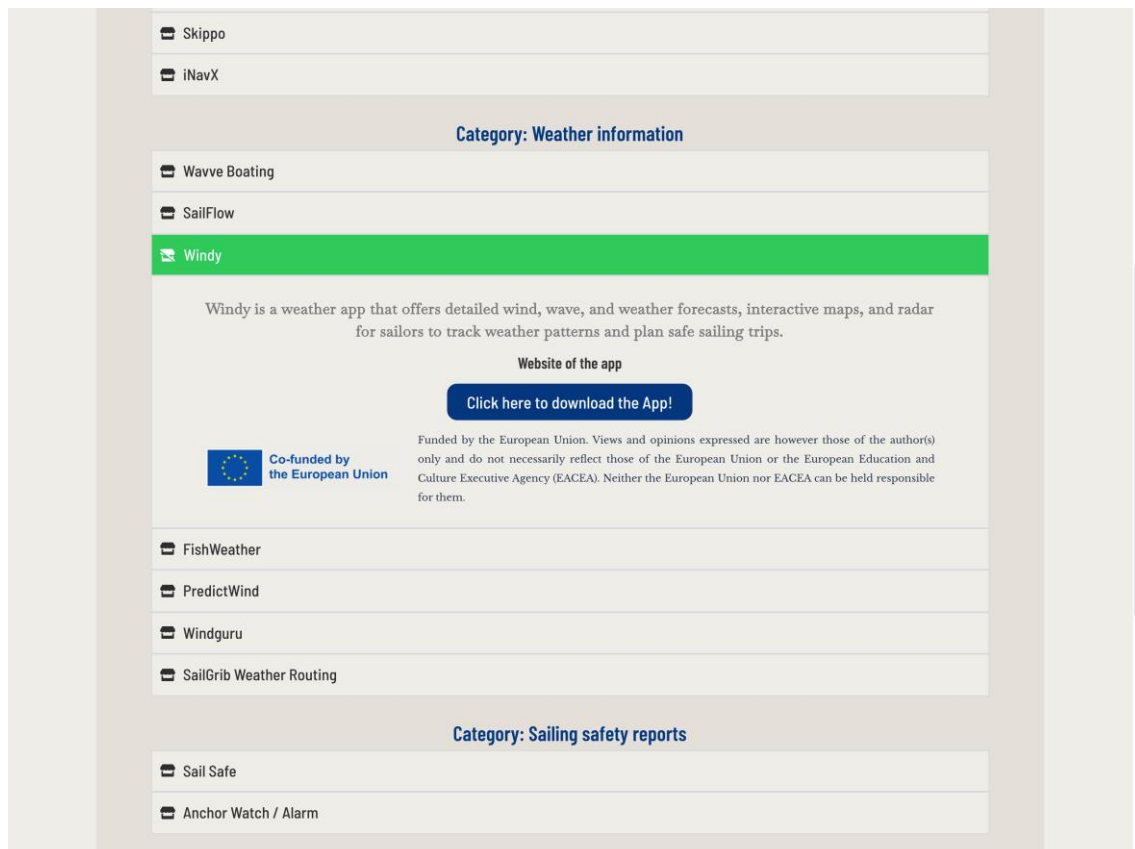
The screenshot shows a mobile app interface with a list of sailing-related applications. At the top, there are two items: 'Skippo' and 'iNavX'. Below them is a category header 'Category: Weather information'. Under this category, there are two items: 'Wavve Boating' and 'SailFlow'. The 'SailFlow' item is highlighted with a green background. Below the 'SailFlow' item, there is a description: 'SailFlow provides sailors with real-time wind and weather reports, detailed forecasts, weather maps, and alerts to help them plan their routes and avoid hazardous conditions'. Below the description, there is a link 'Website of the app' and a button 'Click here to download the App!'. At the bottom of the 'SailFlow' section, there is a 'Co-funded by the European Union' logo and a disclaimer: 'Funded by the European Union. Views and opinions expressed are however those of the author(s) only and do not necessarily reflect those of the European Union or the European Education and Culture Executive Agency (EACEA). Neither the European Union nor EACEA can be held responsible for them.' Below the 'SailFlow' section, there is another category header 'Category: Sailing safety reports'. Under this category, there are two items: 'Sail Safe' and 'Anchor Watch / Alarm'.



5.3 Windy

Windy is a weather app that offers detailed wind, wave, and weather forecasts, interactive maps, and radar for sailors to track weather patterns and plan safe sailing trips.

[CLICK HERE - APP LINK](#)

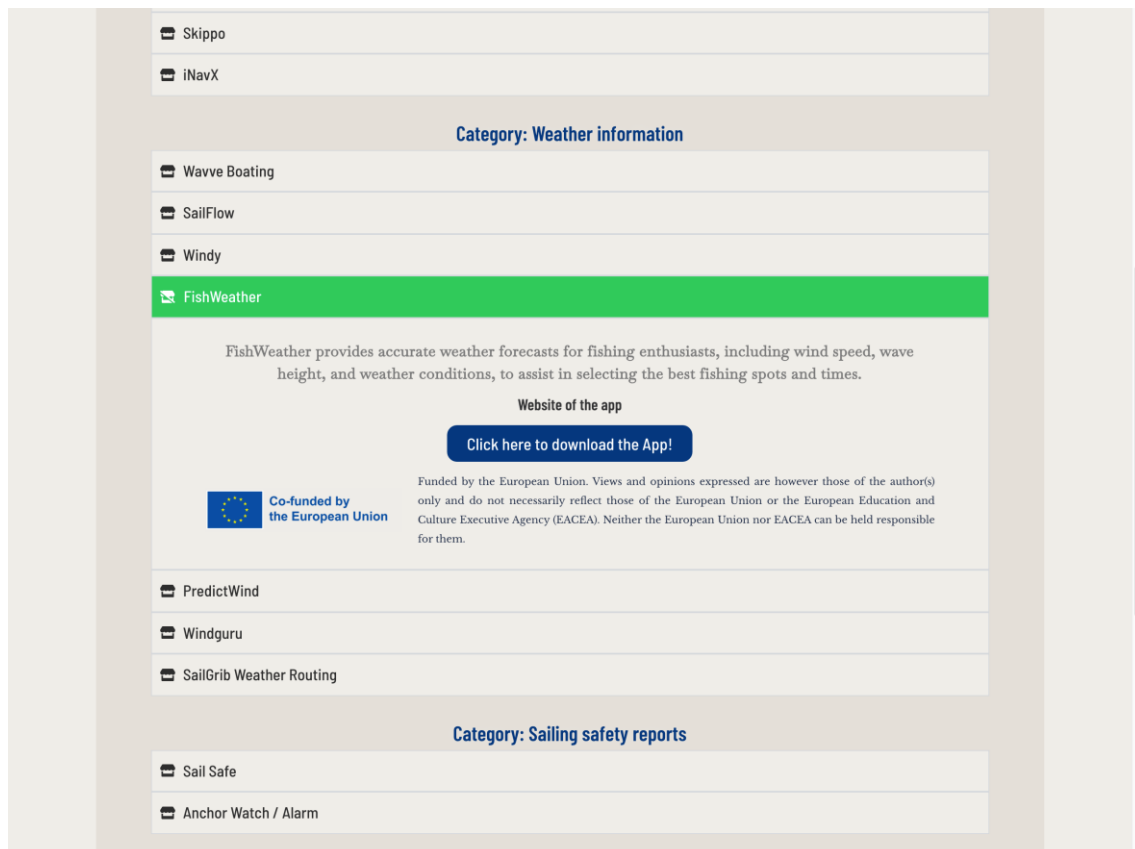




5.4 FishWeather

FishWeather provides accurate weather forecasts for fishing enthusiasts, including wind speed, wave height, and weather conditions, to assist in selecting the best fishing spots and times.

[CLICK HERE - APP LINK](#)



The screenshot shows a mobile app store interface. At the top, there are two app icons: Skippo and iNavX. Below them is a category header "Category: Weather information". Under this category, there is a list of apps: Wavve Boating, SailFlow, Windy, and FishWeather. FishWeather is highlighted with a green background. Below the app list, there is a description of FishWeather: "FishWeather provides accurate weather forecasts for fishing enthusiasts, including wind speed, wave height, and weather conditions, to assist in selecting the best fishing spots and times." Below the description, there is a button "Click here to download the App!". At the bottom of the app card, there is a "Co-funded by the European Union" logo and a disclaimer: "Funded by the European Union. Views and opinions expressed are however those of the author(s) only and do not necessarily reflect those of the European Union or the European Education and Culture Executive Agency (EACEA). Neither the European Union nor EACEA can be held responsible for them." Below the app card, there is another category header "Category: Sailing safety reports" and a list of apps: Sail Safe and Anchor Watch / Alarm.



5.5 PredictWind

PredictWind offers high-resolution wind and weather forecasts, enabling safe and efficient sailing trips through tools like route planning, departure planning, and weather alerts.

[CLICK HERE - APP LINK](#)

Skippo

iNavX

Category: Weather information

Wavve Boating

SailFlow

Windy

FishWeather

PredictWind

PredictWind offers high-resolution wind and weather forecasts, enabling safe and efficient sailing trips through tools like route planning, departure planning, and weather alerts.

Website of the app

[Click here to download the App!](#)

Co-funded by the European Union

Funded by the European Union. Views and opinions expressed are however those of the author(s) only and do not necessarily reflect those of the European Union or the European Education and Culture Executive Agency (EACEA). Neither the European Union nor EACEA can be held responsible for them.

Windguru

SailGrib Weather Routing

Category: Sailing safety reports

Sail Safe

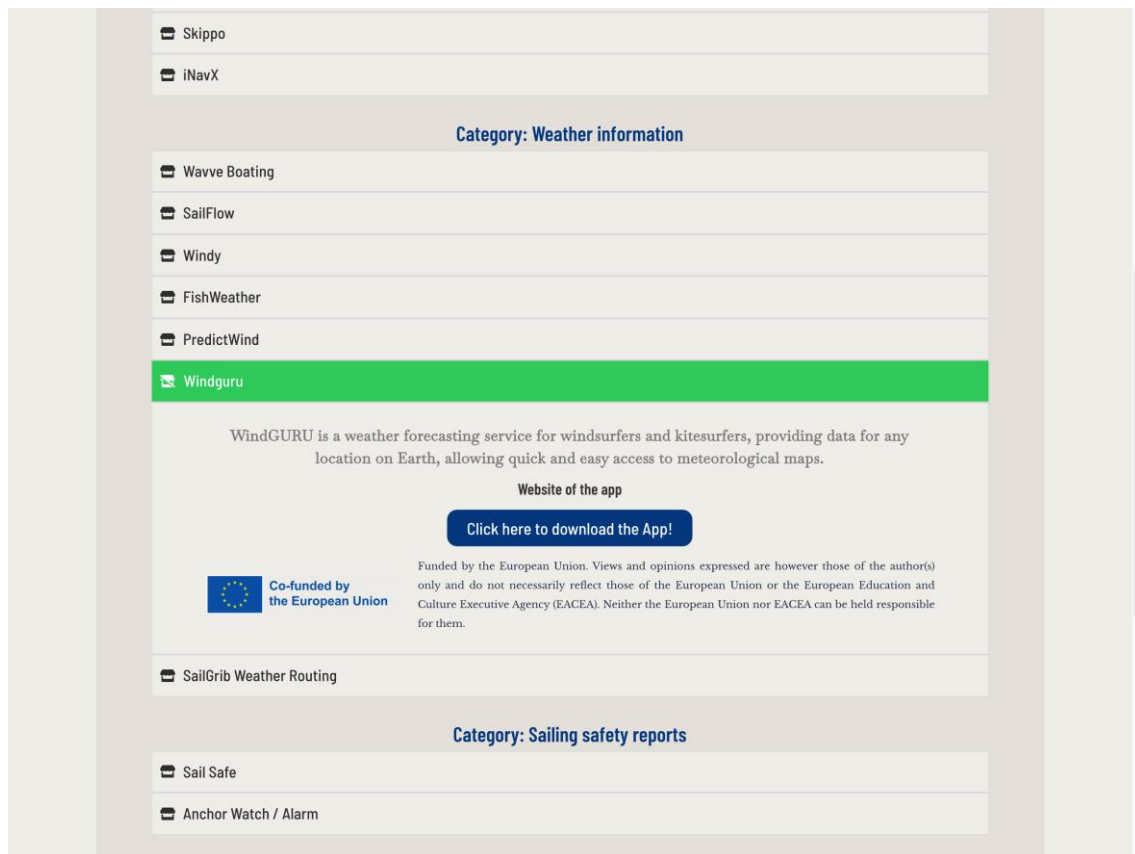
Anchor Watch / Alarm



5.6 WindGURU

WindGURU is a weather forecasting service for windsurfers and kitesurfers, providing data for any location on Earth, allowing quick and easy access to meteorological maps.

[CLICK HERE - APP LINK](#)





5.7 SailGrib Weather Routing

An essential tool for optimizing sailing routes based on the latest weather data. It allows users to create detailed route plans and updates in real-time as conditions change.

[CLICK HERE - APP LINK](#)

The screenshot shows a mobile app store interface. At the top, there are two app icons: Skippo and iNavX. Below them is a category header "Category: Weather information". Under this category, a list of apps is shown: Wavve Boating, SailFlow, Windy, FishWeather, PredictWind, Windguru, and SailGrib Weather Routing. The SailGrib Weather Routing app is highlighted with a green background. Below the app name, there is a description: "An essential tool for optimizing sailing routes based on the latest weather data. It allows users to create detailed route plans and updates in real-time as conditions change." Below the description, there is a link "Website of the app" and a button "Click here to download the App!". At the bottom of the app card, there is a logo for "Co-funded by the European Union" and a disclaimer: "Funded by the European Union. Views and opinions expressed are however those of the author(s) only and do not necessarily reflect those of the European Union or the European Education and Culture Executive Agency (EACEA). Neither the European Union nor EACEA can be held responsible for them." Below the app card, there is another category header "Category: Sailing safety reports" and a list of apps: Sail Safe and Anchor Watch / Alarm.

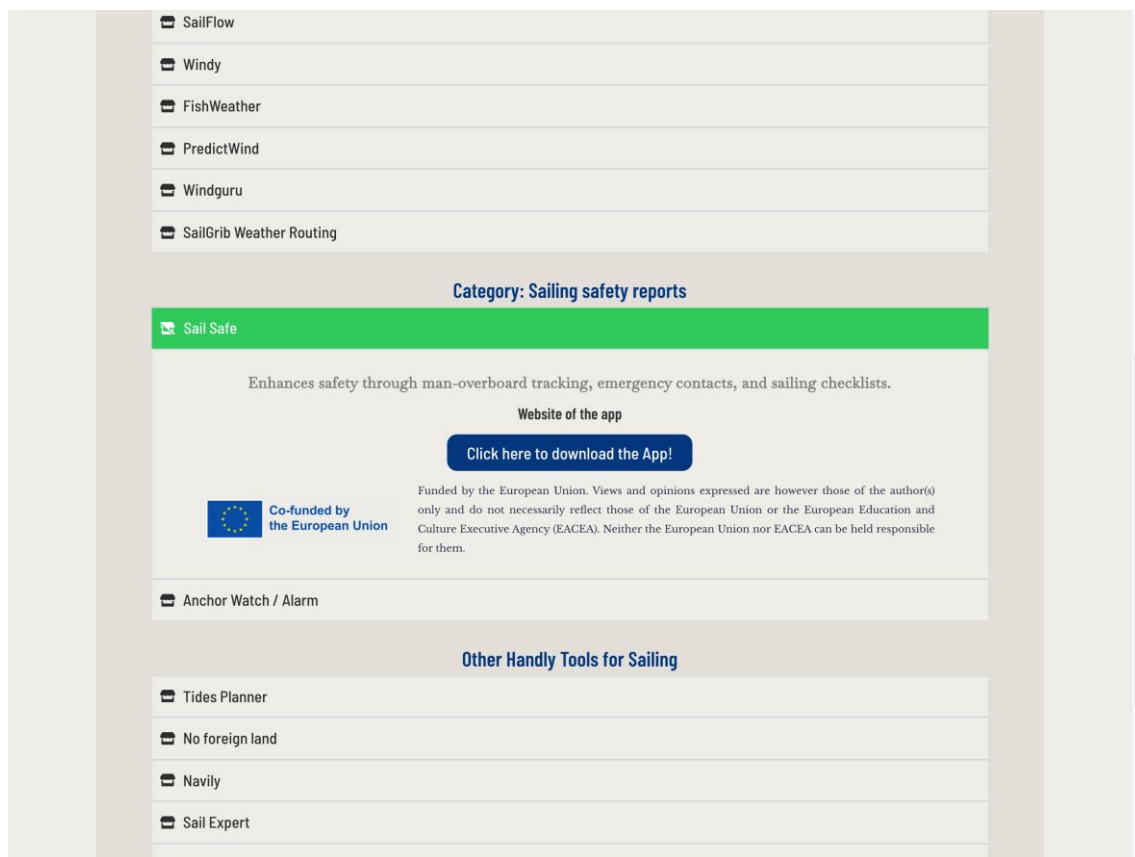


6 - Application Library - Sailing safety reports

6.1 Sail Safe

Enhances safety through man-overboard tracking, emergency contacts, and sailing checklists.

[CLICK HERE - APP LINK](#)



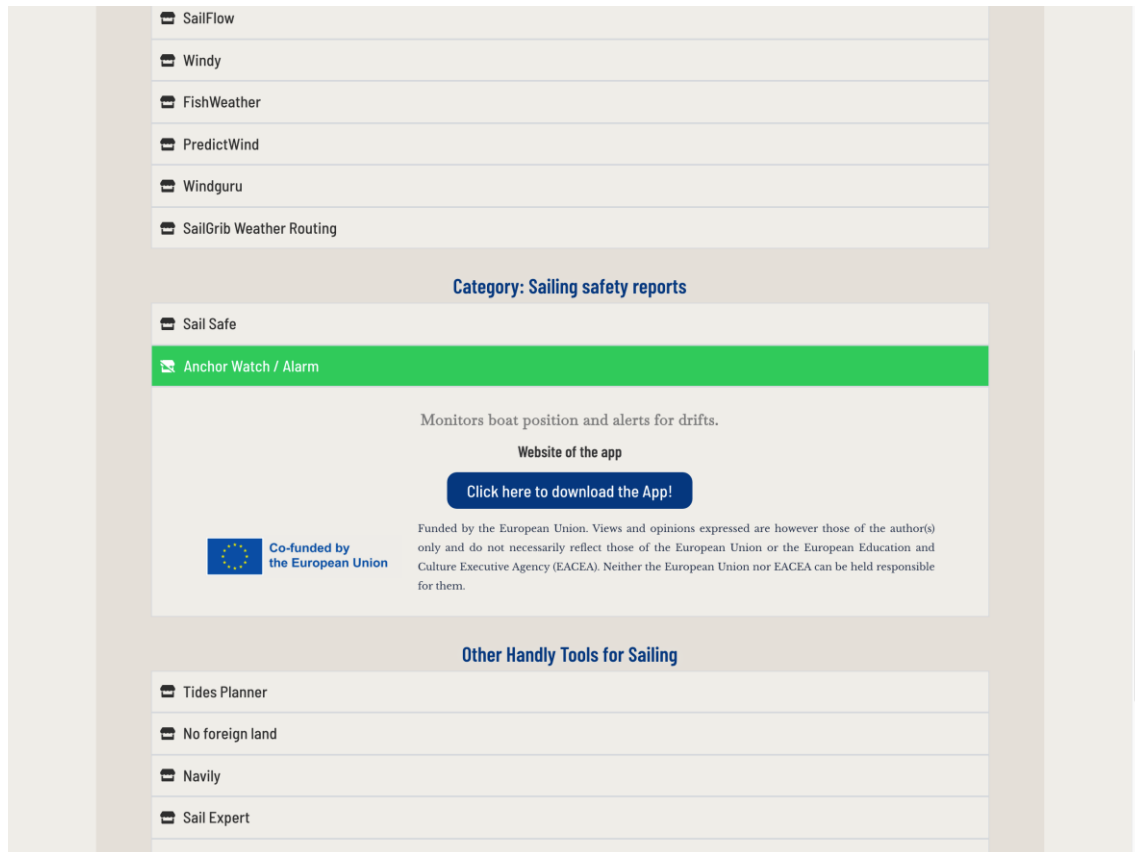
The screenshot displays a web interface for the SAIL4 Sustainability application library. At the top, a list of applications is shown: SailFlow, Windy, FishWeather, PredictWind, Windguru, and SailGrib Weather Routing. Below this, a section titled 'Category: Sailing safety reports' features the 'Sail Safe' app highlighted with a green background. The app's description states: 'Enhances safety through man-overboard tracking, emergency contacts, and sailing checklists.' A button labeled 'Click here to download the App!' is provided. To the left of the description is the 'Co-funded by the European Union' logo. Below the description, a disclaimer states: 'Funded by the European Union. Views and opinions expressed are however those of the author(s) only and do not necessarily reflect those of the European Union or the European Education and Culture Executive Agency (EACEA). Neither the European Union nor EACEA can be held responsible for them.' Below the disclaimer, another application 'Anchor Watch / Alarm' is listed. At the bottom, a section titled 'Other Handy Tools for Sailing' includes 'Tides Planner', 'No foreign land', 'Navily', and 'Sail Expert'.



6.2 Anchor Watch / Alarm

Monitors boat position and alerts for drifts.

[CLICK HERE - APP LINK](#)



The screenshot displays a mobile application interface for sailing. At the top, a list of tools includes SailFlow, Windy, FishWeather, PredictWind, Windguru, and SailGrib Weather Routing. Below this, a section titled "Category: Sailing safety reports" features a green bar for "Anchor Watch / Alarm". This section contains the text "Monitors boat position and alerts for drifts.", a link to the "Website of the app", and a button that says "Click here to download the App!". A European Union co-funding logo and disclaimer are also present. At the bottom, another section titled "Other Handy Tools for Sailing" lists Tides Planner, No foreign land, Navily, and Sail Expert.



7 - Application Library - Other Handy Tools for Sailing

7.1 Tides Planner

Monitors boat position and alerts for drifts.

[CLICK HERE - APP LINK](#)

Anchor Watch / Alarm

Other Handy Tools for Sailing

Tides Planner

Provides detailed tidal information for safe sailing routes.

Website of the app

Click here to download the App!

Co-funded by the European Union

Funded by the European Union. Views and opinions expressed are however those of the author(s) only and do not necessarily reflect those of the European Union or the European Education and Culture Executive Agency (EACEA). Neither the European Union nor EACEA can be held responsible for them.

No foreign land

Navily

Sail Expert

Knots 3D

sail4sustainability@gmail.com

+385 99 2404 640

Co-funded by the European Union

Funded by the European Union. Views and opinions expressed are however those of the author(s) only and do not necessarily reflect those of the European Union or the European Education and Culture Executive Agency (EACEA). Neither the European Union nor EACEA can be held responsible for them.

All Rights Reserved.



Co-funded by
the European Union



7.2 No foreign land

Social mapping platform for sailors to share anchorages, marinas, and points of interest.

[CLICK HERE - APP LINK](#)

Anchor Watch / Alarm

Other Handy Tools for Sailing

Tides Planner

No foreign land

Social mapping platform for sailors to share anchorages, marinas, and points of interest.

Website of the app

Click here to download the App!

Co-funded by the European Union

Funded by the European Union. Views and opinions expressed are however those of the author(s) only and do not necessarily reflect those of the European Union or the European Education and Culture Executive Agency (EACEA). Neither the European Union nor EACEA can be held responsible for them.

Navily

Sail Expert

Knots 3D

sail4sustainability@gmail.com

SAIL 4 Sustainability

+385 99 2404 640

Co-funded by the European Union

Funded by the European Union. Views and opinions expressed are however those of the author(s) only and do not necessarily reflect those of the European Union or the European Education and Culture Executive Agency (EACEA). Neither the European Union nor EACEA can be held responsible for them.

All Rights Reserved.





7.3 Navily

Comprehensive cruising guide and marina booking app.

[CLICK HERE - APP LINK](#)

Anchor Watch / Alarm

Other Handy Tools for Sailing

Tides Planner


No foreign land

Navily

Comprehensive cruising guide and marina booking app.

Website of the app

Click here to download the App!


 Co-funded by the European Union

Funded by the European Union. Views and opinions expressed are however those of the author(s) only and do not necessarily reflect those of the European Union or the European Education and Culture Executive Agency (EACEA). Neither the European Union nor EACEA can be held responsible for them.


Sail Expert

Knots 3D

sail4sustainability@gmail.com

SAIL 4 Sustainability

+385 99 2404 640

 Co-funded by the European Union

Funded by the European Union. Views and opinions expressed are however those of the author(s) only and do not necessarily reflect those of the European Union or the European Education and Culture Executive Agency (EACEA). Neither the European Union nor EACEA can be held responsible for them.

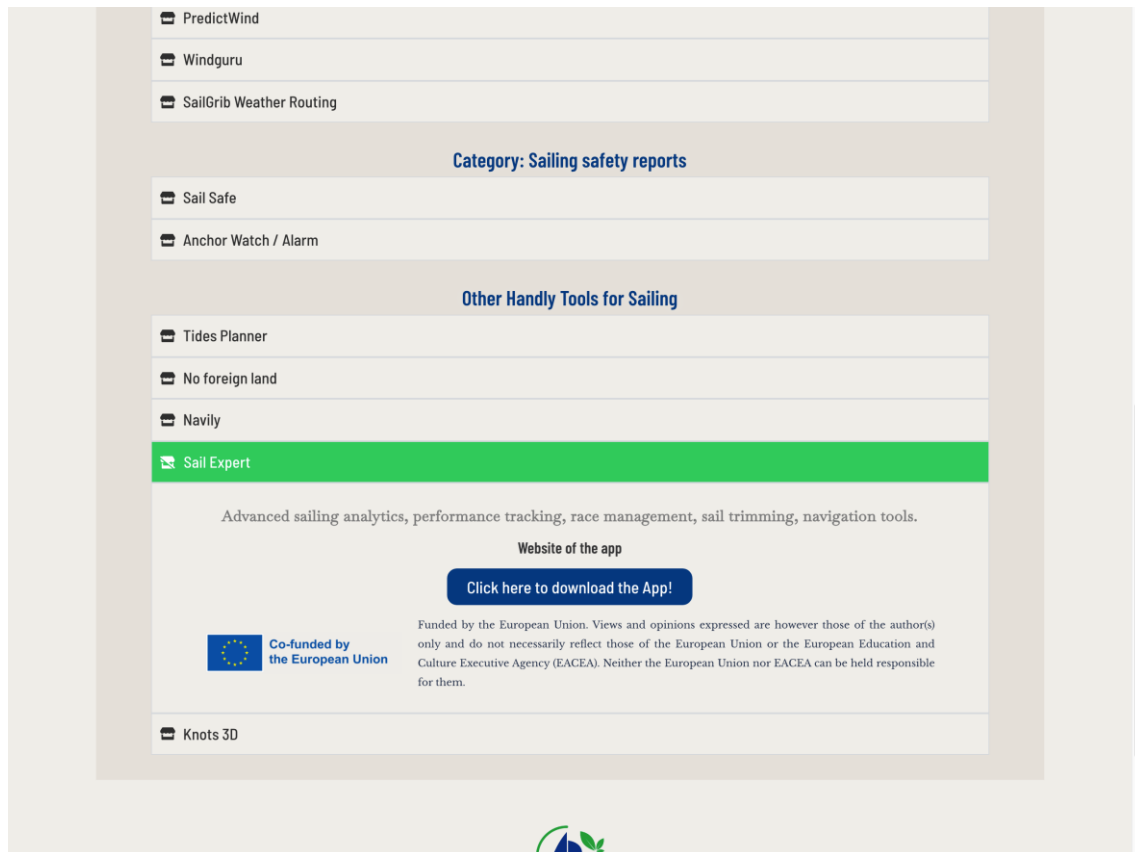
All Rights Reserved.



7.4 Sail Expert

Advanced sailing analytics, performance tracking, race management, sail trimming, navigation tools.

[CLICK HERE - APP LINK](#)



The screenshot displays the Sail Expert app interface. At the top, there is a list of tools: PredictWind, Windguru, and SailGrib Weather Routing. Below this, a section titled "Category: Sailing safety reports" includes Sail Safe and Anchor Watch / Alarm. Another section, "Other Handy Tools for Sailing", lists Tides Planner, No foreign land, Navily, and Sail Expert (which is highlighted in green). Below the list, a description states: "Advanced sailing analytics, performance tracking, race management, sail trimming, navigation tools." This is followed by a link to the "Website of the app" and a button that says "Click here to download the App!". At the bottom left of the app interface is the "Co-funded by the European Union" logo. A disclaimer at the bottom right reads: "Funded by the European Union. Views and opinions expressed are however those of the author(s) only and do not necessarily reflect those of the European Union or the European Education and Culture Executive Agency (EACEA). Neither the European Union nor EACEA can be held responsible for them." The bottom of the app interface shows "Knots 3D".



Co-funded by
the European Union



7.5 Knots 3D

Knots 3D is an educational app that provides step-by-step instructions for tying hundreds of knots, making it a valuable tool for sailors.

[CLICK HERE - APP LINK](#)

Category: Sailing Safety Reports

- Sail Safe
- Anchor Watch / Alarm

Other Handy Tools for Sailing

- Tides Planner
- No foreign land
- Navily
- Sail Expert
- Knots 3D**

Knots 3D is an educational app that provides step-by-step instructions for tying hundreds of knots, making it a valuable tool for sailors.

Website of the app

[Click here to download the App!](#)

Co-funded by the European Union

Funded by the European Union. Views and opinions expressed are however those of the author(s) only and do not necessarily reflect those of the European Union or the European Education and Culture Executive Agency (EACEA). Neither the European Union nor EACEA can be held responsible for them.

SAIL 4 Sustainability

sail4sustainability@gmail.com [+385 99 2404 640](tel:+385992404640)

Co-funded by the European Union

Funded by the European Union. Views and opinions expressed are however those of the author(s) only and do not necessarily reflect those of the European Union or the European Education and Culture Executive Agency (EACEA). Neither the European Union nor EACEA can be held responsible for them.





8 – Conclusion

The application library presented in this deliverable reflects the Sail4Sustainability project's commitment to integrating innovation with sustainability in the maritime sector. By curating a diverse selection of digital tools that support eco-friendly navigation, environmental monitoring, and inclusive access to sailing, we aim to equip users with practical solutions that encourage responsible behavior on the water. These applications not only enhance individual capabilities but also contribute to a collective effort toward sustainable and inclusive sailing practices. We hope this library will serve as a lasting resource that inspires users to embrace technology as a means of driving meaningful environmental and social impact.

Disclaimer: Funded by the European Union. Views and opinions expressed are however those of the author(s) only and do not necessarily reflect those of the European Union or the European Education and Culture Executive Agency (EACEA) Neither the European Union nor EACEA can be held responsible for them.

